







Hilltop and Hillside Trails

-  Garbage Can
-  Trail Head
-  Parking
-  Interpretive Stations
-  Picnic Table
-  Trails



PRODUCED BY BRAZEAU COUNTY
 This map is intended for advisory purposes only. It is based upon data deemed reliable but Brazeau County is not responsible for errors or omissions.
 Projection: NAD 83 UTM 11N GC580

