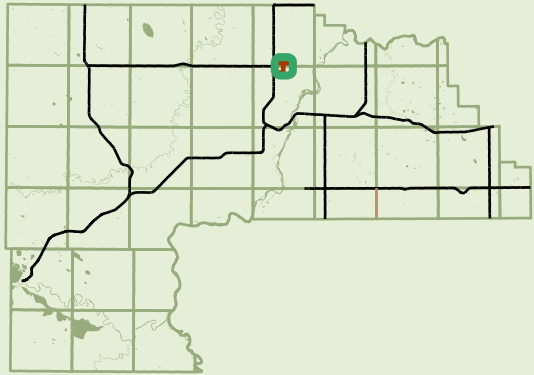
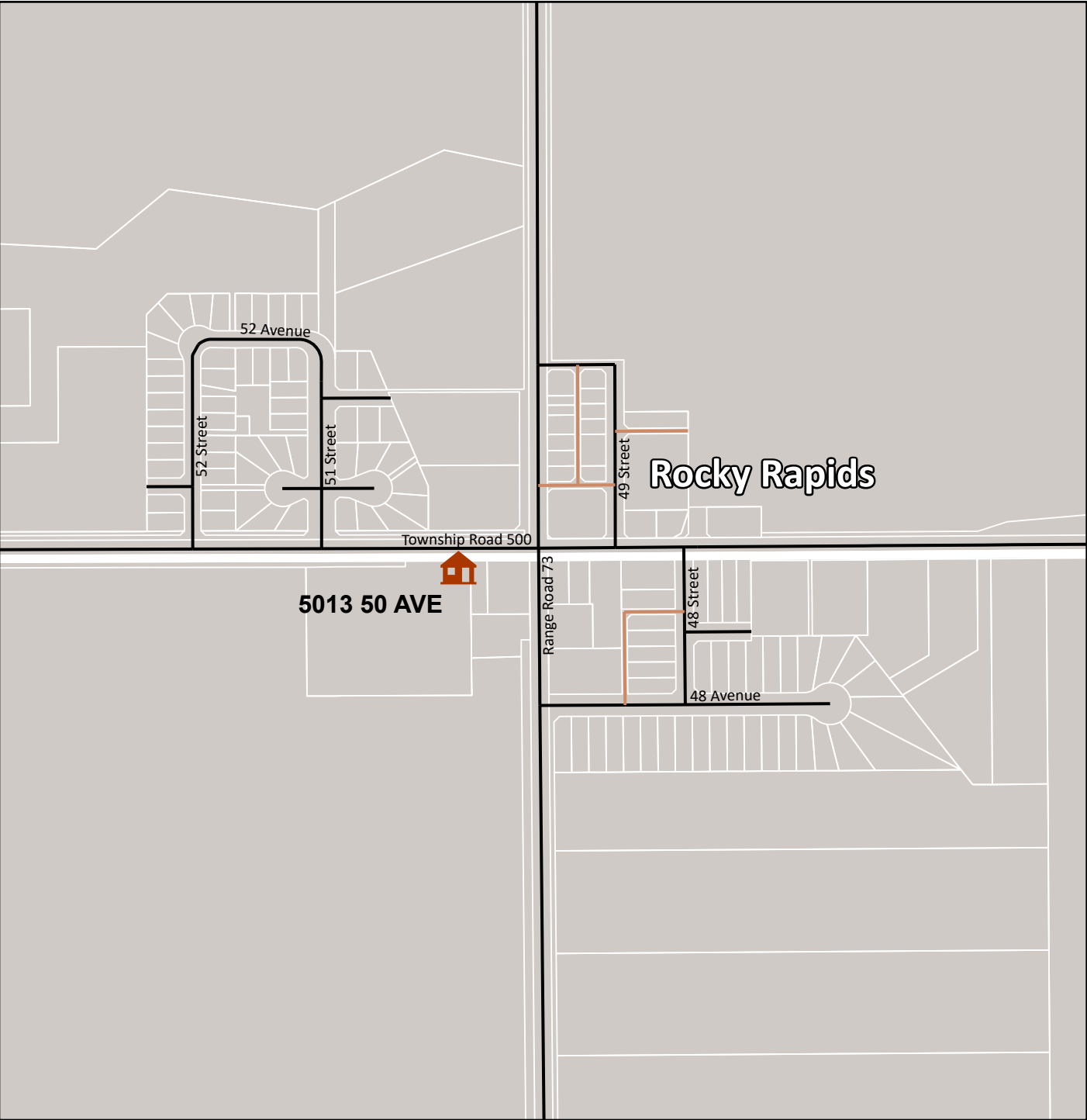









# Rocky Rapids Hall



-  Community Halls
-  Parcels
- Provincial Roads**
-  Asphalt
-  Gravel
- County Roads**
-  Asphalt
-  Gravel
-  Oil



PRODUCED BY BRAZEAU COUNTY  
 This map is intended for advisory purposes only.  
 It is based upon data deemed reliable but  
 Brazeau County is not responsible for errors or omissions.  
 Projection:  
 NAD 83 UTM 11N GCS80

