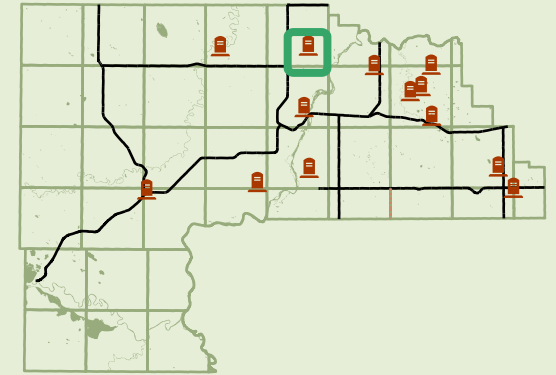
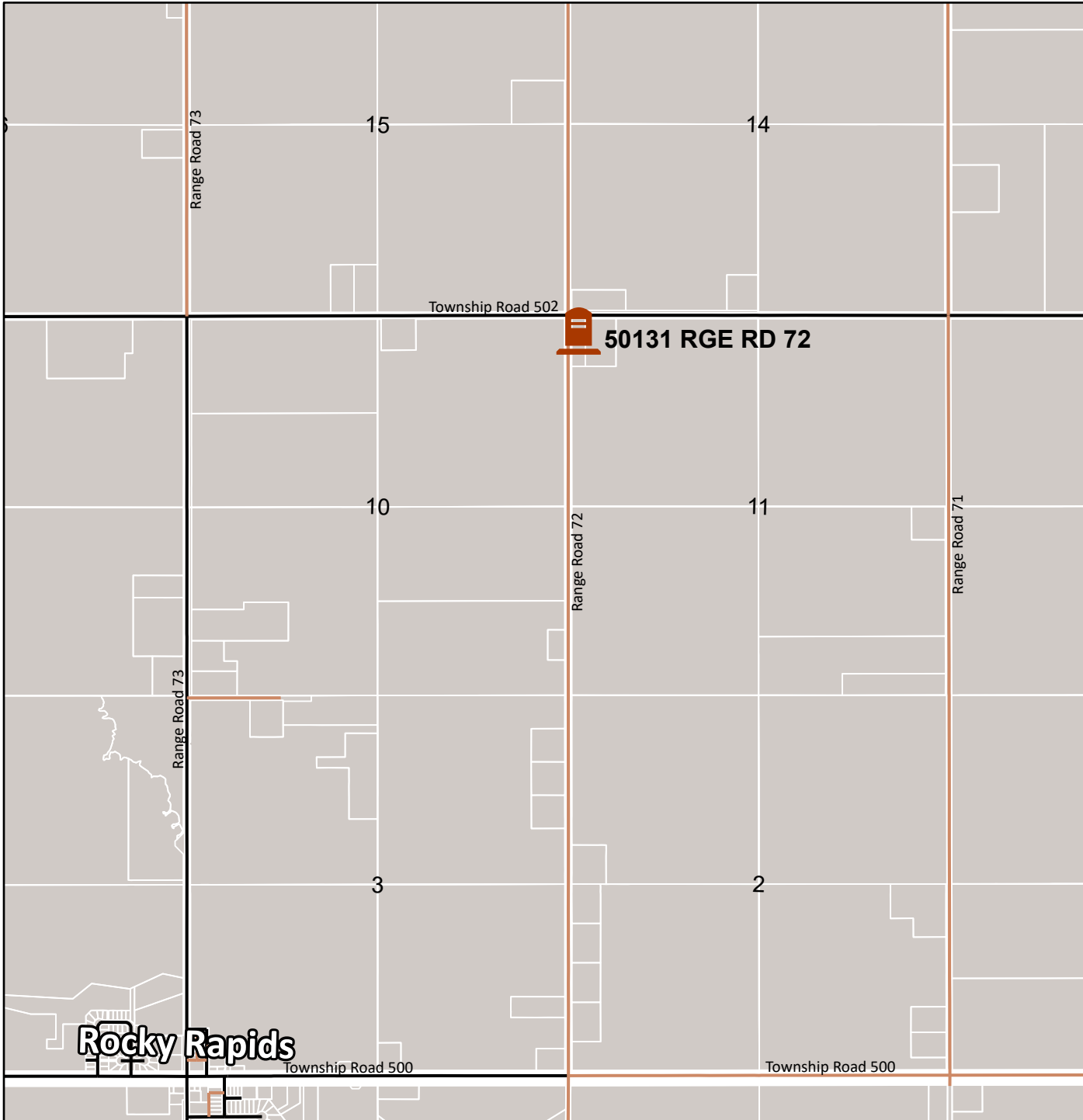









Rocky Rapids Cemetery



-  Cemeteries
-  Parcels
- Provincial Roads**
-  Asphalt
-  Gravel
- County Roads**
-  Asphalt
-  Gravel
-  Oil



PRODUCED BY BRAZEAU COUNTY
This map is intended for advisory purposes only.
It is based upon data deemed reliable but
Brazeau County is not responsible for errors or omissions.
Projection:
NAD 83 UTM 11N QCS80

