


NOTICE OF PUBLIC HEARING

TAKE NOTICE that Brazeau County Council has given first reading to Bylaw 893-16 to change the designation of part of NE 28-47-9-W5M [(3.9 ha (9.6 ac.))] from **Agricultural (AG) and Rural Industrial (RI) to Rural Industrial (RI)** as shown on the accompanying map. If approved, the change in designation will allow for an application of a Waste Management Facility, Major as a Discretionary Use on the property.

FURTHER TAKE NOTICE that Brazeau County Council will hold a Public Hearing at which any person claiming to be affected by the proposed redesignation may ask questions or make their views known. **The Public Hearing will be held on March 1, 2016 at 10:15 a.m.** or as soon thereafter as possible in the Council Chamber of Brazeau County office at 7401 Township Road 494, Drayton Valley, Alberta, T7A 1R1.








Any written submission mailed or delivered to Brazeau County, Box 77, 7401 Township Road 494, Drayton Valley, Alberta, T7A 1R1 or faxed to 780-542-7770 by 4:30 p.m., February 23, 2016, will be included in the Council Report. Written and oral submissions may also be made at the Council meeting without prior notification to Brazeau County. Copies of the written submissions received will be provided to Council for consideration. Please note that personal information (address, phone numbers, email address, signature, etc.) will be redacted as per the Freedom of Information and Privacy Act; however, names will still appear with the submission.

A copy of Bylaw 893-16 and the Rural Industrial (RI) District is available for public inspection at the Brazeau County Office between the hours of 8:00 a.m. and 5:00 p.m., Monday through Friday. For further information, please contact Planning & Development by telephone at (780) 542-2667 or by e-mail at planning@brazeau.ab.ca.

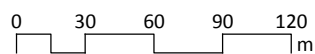


NE-28-47-09-W5
Proposed Rezoning
9.6 ac or 3.9 ha

(Dimensions Approximate)

-  PROPOSED REZONING AREA
-  PARCEL BOUNDARY
-  RIGHT OF WAYS
-  COUNTY GRAVEL
-  COUNTY COLD MIX
-  COUNTY PAVED
-  PROVINCIAL PAVED

Scale: 1 : 3,300



This map is intended for advisory purposes only. It is based upon data sources deemed reliable but Brazeau County is not responsible for errors or omissions. This does not replace a legal land survey.

