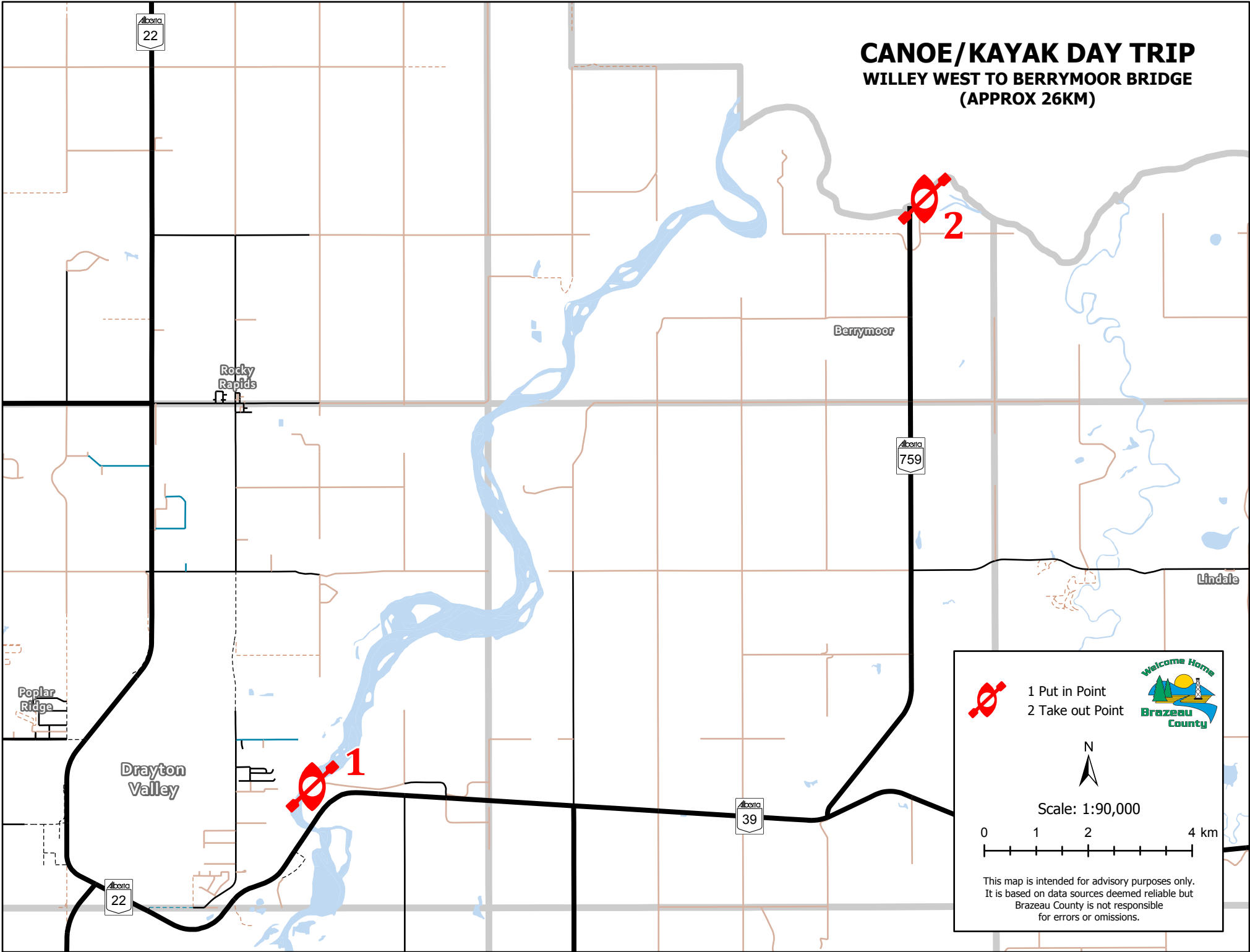




CANOE/KAYAK DAY TRIP


WILLEY WEST TO BERRYMOOR BRIDGE

(APPROX 26KM)



 1 Put in Point

 2 Take out Point



N

Scale: 1:90,000

0 1 2 4 km

This map is intended for advisory purposes only. It is based on data sources deemed reliable but Brazeau County is not responsible for errors or omissions.