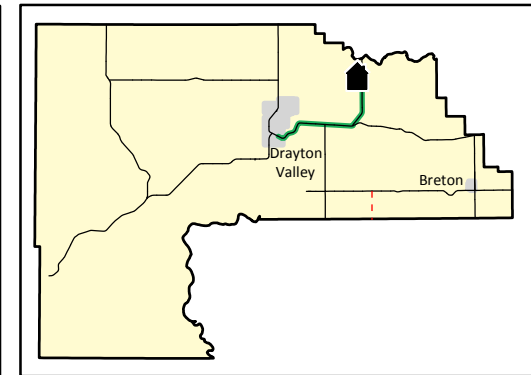
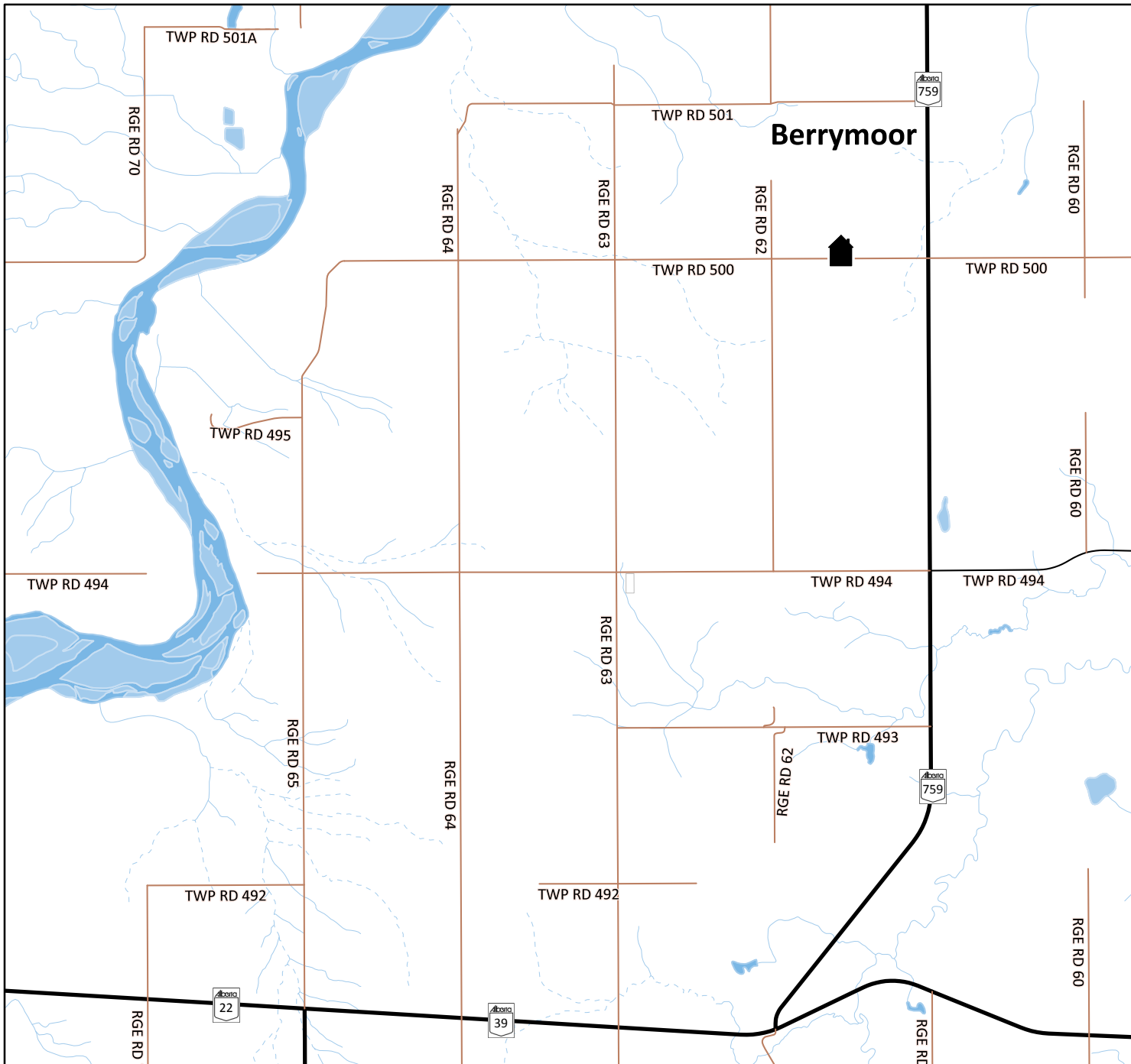










BERRYMOORE HALL



-  COMMUNITY HALL
-  WATERBODIES/RIVERS
-  COUNTY COLD MIX
-  COUNTY GRAVEL
-  COUNTY PAVED
-  COUNTY PAVED/GRAVEL
-  PROVINCIAL GRAVEL
-  PROVINCIAL PAVED



Scale: 1:60,000



This map is intended for advisory purposes only. It is based upon data sources deemed reliable but Brazeau County is not responsible for errors or omissions.