



Schedule A

Bylaw 1043-19

File No.: 19A-016



Rezoning Area
AG to AGH
NE 32-49-8-W5M
+/- 6.5 ac (+/- 2.63 ha)

Shown Thus 




Note: All measurements are +/- and in metres

PARCEL BOUNDARY




TYPE

-  Provincial Paved
-  Provincial Gravel

TYPE

-  County Paved
-  County Cold Mix
-  County Gravel

TYPE

-  Other Cold Mix
-  Other Gravel
-  Other Paved

2017 Imagery Scale 1:4,941

PRODUCED BY BRAZEAU COUNTY

This map is intended for advisory purposes only.
It is based upon data deemed reliable but
Brazeau County is not responsible for errors or omissions.

