

Schedule A









Bylaw 1039-19

File No.: 19A-014

Rezoning Area
 AG to AGH
 Lot 1 Plan 882 2462
 within NE 30-49-5-W5M
 +/- 10.6 ac (+/- 4.30 ha)

Shown Thus 

Note: All measurements are +/- and in metres

- PARCEL BOUNDARY
- TYPE
-  Provincial Paved
 -  Provincial Gravel
- TYPE
-  County Paved
 -  County Cold Mix
 -  County Gravel
- TYPE
-  Other Cold Mix
 -  Other Gravel
 -  Other Paved

2017 Imagery Scale 1:2,613

PRODUCED BY BRAZEAU COUNTY

This map is intended for advisory purposes only.
 It is based upon data deemed reliable but
 Brazeau County is not responsible for errors or omissions.

