



# Schedule A









## Bylaw 1022-19

### File No.: 19A-001

Rezoning Area  
 AG to RI  
 Pt SE 12-49-7-W5M  
 +/- 10.3 ac (+/- 4.17 ha)

Shown Thus 

**Note: All measurements are +/- and in metres**

- PARCEL BOUNDARY
- TYPE
-  Provincial Paved
  -  Provincial Gravel
- TYPE
-  County Paved
  -  County Cold Mix
  -  County Gravel
- TYPE
-  Other Cold Mix
  -  Other Gravel
  -  Other Paved

2017 Imagery      Scale 1:3,535

PRODUCED BY BRAZEAU COUNTY

This map is intended for advisory purposes only.  
 It is based upon data deemed reliable but  
 Brazeau County is not responsible for errors or omissions.

