



Schedule A









Bylaw 1015-19

File No.: 18A-019

Rezoning Area
 CR to AG
 Pt SE 8-49-6-W5M
 +/- 0.54 ac (+/- 0.22 ha)

Shown Thus 

Note: All measurements are +/- and in metres

- PARCEL BOUNDARY
- TYPE
-  Provincial Paved
 -  Provincial Gravel
- TYPE
-  County Paved
 -  County Cold Mix
 -  County Gravel
- TYPE
-  Other Cold Mix
 -  Other Gravel
 -  Other Paved

2017 Imagery Scale 1:4,853

PRODUCED BY BRAZEAU COUNTY

This map is intended for advisory purposes only.
 It is based upon data deemed reliable but
 Brazeau County is not responsible for errors or omissions.

