

# Schedule A









## Bylaw 995-18

### File No.: 18A-008

Rezoning Area  
 AG to NREP  
 SW 9-48-7-W5M &  
 NW 4-48-7-W5M  
 +/- 303.1 ac (+/- 122.6 ha)

Shown Thus 

Note: All measurements are +/- and in metres

- PARCEL BOUNDARY
- TYPE
-  Provincial Paved
  -  Provincial Gravel
- TYPE
-  County Paved
  -  County Cold Mix
  -  County Gravel
- TYPE
-  Other Cold Mix
  -  Other Gravel
  -  Other Paved

2017 Imagery Scale 1:8,646

PRODUCED BY BRAZEAU COUNTY

This map is intended for advisory purposes only.  
 It is based upon data deemed reliable but  
 Brazeau County is not responsible for errors or omissions.

