



Schedule A









Bylaw 985-18

File No.: 17A-033

Rezoning Area
 AG to AGH
 NW 35-49-8-W5M
 +/- 10.35 ac (+/- 4.19 ha)

Shown Thus 

Note: All measurements are +/- and in metres

- PARCEL BOUNDARY
- TYPE
-  Provincial Paved
 -  Provincial Gravel
- TYPE
-  County Paved
 -  County Cold Mix
 -  County Gravel
- TYPE
-  Other Cold Mix
 -  Other Gravel
 -  Other Paved

2015 Imagery Scale 1:5,188

PRODUCED BY BRAZEAU COUNTY

This map is intended for advisory purposes only.
 It is based upon data deemed reliable but
 Brazeau County is not responsible for errors or omissions.

